SCHEDULE ONE (NATIVE TITLE AREA)[1]

1. Subject to Schedule Two (extinguished area) of this approved determination of native title, the native title area comprises all the land or waters described in the respective tables in:
   (a) Part 1.1 (Exclusive native title area);
   (b) Part 1.2 (Crown land in the non-exclusive native title area);
   (c) Part 1.3 (the national park estate in the non-exclusive native title area);
   (d) Part 1.4 (waters in the non-exclusive native title area); and
   (e) Part 1.5 (land or waters to which section 47A of the *Native Title Act 1993* (Cth) applies);

   hatched in blue (Part 1.1), light blue (Parts 1.2, 1.3 and 1.4), or light orange (Part 1.5) and depicted on the maps at Part 1.6 (maps of the native title area) of this Schedule to the extent they fall within land and waters covered by the native title determination application.

2. To the extent of any inconsistency between the description of the land or waters in this Schedule One (native title area) and the description of the land or waters in Schedule Two (extinguished area), the description in Schedule Two prevails.

Part 1.1 (Exclusive native title area)

Prior extinguishment has been disregarded, pursuant to section 47B of the *Native Title Act 1993* (Cth), in relation to all the land or waters described in the table below and depicted on the maps at Part 1.6 (maps of the native title area) to the approved determination of native title hatched in blue to the extent they fall within the land and waters covered by the native title determination application:

	ID	Area description (as at March 2024)	Notes and Map Reference
1.	92	1/820406	NNTT ID 275
2.	93	2/820406	NNTT ID 276
3.	94	3/820406	NNTT ID 277

[1] the "as at date" for the dataset in which the parties have relied on for all parcels referred to in the consent determination is March 2024.

	ID	Area description (as at March 2024)	Notes and Map Reference
4.	95	4/820406	NNTT ID 278
5.	96	5/820406	NNTT ID 279
6.	97	6/820406	NNTT ID 280
7.	98	7/820406	NNTT ID 281
8.	99	8/820406	NNTT ID 282
9.	100	9/820406	NNTT ID 283
10.	138	19/3/758976	NNTT ID 141
11.	139	21/3/758976	NNTT ID 143 Essential Energy: Infrastructure (2/1/1992)
12.	246	4/820405	NNTT ID 262
13.	250	8/820405	NNTT ID 266
14.	258	16/820405	NNTT ID 274
15.	259	1/820404	NNTT ID 248
16.	260	2/820404	NNTT ID 249
17.	261	3/820404	NNTT ID 250
18.	262	4/820404	NNTT ID 251
19.	263	5/820404	NNTT ID 252
20.	264	6/820404	NNTT ID 253
21.	265	7/820404	NNTT ID 254
22.	266	8/820404	NNTT ID 255
23.	267	9/820404	NNTT ID 256
24.	268	10/820404	NNTT ID 257

Part 1.2 (Crown land in the non-exclusive native title area)

	State ID	Area description (as at March 2024)	Notes and Map Reference
1.	8	5576/768478	NNTT ID 233
2.	17 - Part	Part of 3559/765911 The non-exclusive native title area comprises the part of the land, subject to Reserve 72,260 for monument and public recreation (notified on 2 May 1947). The remaining land within that portion is the extinguished area.	NNTT ID 215 Essential Energy: Infrastructure (2/1/1994)
3.	29	7301/1150180	NNTT ID 008
4.	30	7300/1150180	NNTT ID 007

	State ID	Area description (as at March 2024)	Notes and Map Reference
5.	47	1/763992	NNTT ID 206
6.	48	2/763992	NNTT ID 207
7.	49	6698/762526	NNTT ID 205
8.	50 - Part	474/760131 The extinguished area comprises the public work and land necessary for or incidental to operation of the public work. The remaining land is the non-exclusive native title area.	NNTT ID 195
9.	51 - Part	474/760130 The extinguished area comprises the public work and land necessary for or incidental to operation of the public work. The remaining land is the non-exclusive native title area.	NNTT ID 194 Essential Energy: Infrastructure (11/9/1995)
10.	55	4/756243	NNTT ID 094
11.	56	5/756243	NNTT ID 095
12.	58	7/756243	NNTT ID 096
13.	59 - Part	3941/914830 The native title area for portions, 3941/914830, 3942/914831 and cadastral number 169511104 comprises the land situated outside of the footprint of the public work. The extinguished area comprises the public work and the land necessary for or incidental to the operation of the public work situated on these parcels of land.	NNTT ID 302

	State ID	Area description (as at March 2024)	Notes and Map Reference
14.	59 - Part	3942/914831 The native title area for portions, 3941/914830, 3942/914831 and cadastral number 169511104 comprises the land situated outside of the footprint of the public work. The extinguished area comprises the public work and the land necessary for or incidental to the operation of the public work situated on these parcels of land.	NNTT ID 303
15.	59 - Part	Cadastral number 169511104 The native title area for portions, 3941/914830, 3942/914831 and cadastral number 169511104 comprises the land situated outside of the footprint of the public work. The extinguished area comprises the public work and the land necessary for or incidental to the operation of the public work situated on these parcels of land.	NNTT ID U15

	State ID	Area description (as at March 2024)	Notes and Map Reference
16.	61 - Part	1/914529 The native title area for portion, 1/914529, comprises the land situated outside of the footprint of the public work. The extinguished area comprises the public work and the land necessary for or incidental to the operation of the public work situated on this parcel of land.	NNTT ID 299
17.	62 - Part	7305/1178848 The native title area for portion, 7305/1178848, comprises the land situated outside of the footprint of the public work. The extinguished area comprises the public work and the land necessary for or incidental to the operation of the public work situated on this parcel of land.	NNTT ID 013
18.	73 - Part	12/756228 The native title area for portion,12/756228, comprises the land situated outside of the footprint of the public work. The extinguished area comprises the public work and the land necessary for or incidental to the operation of the public work situated on this parcel of land.	NNTT ID 029 Essential Energy: Infrastructure (11/9/1995)

	State ID	Area description (as at March 2024)	Notes and Map Reference
19.	78 - Part	1/1066218 The native title area for portion,1/1066218, comprises the land situated outside of the footprint of the public work. The extinguished area comprises the public work (hospital) and the land necessary for or incidental to the operation of the public work situated on this parcel of land.	NNTT ID 001 Essential Energy: Infrastructure (1/1/1995)
20.	79	11/820404	NNTT ID 258 Essential Energy: Infrastructure (3/1/1975
21.	84	7311/1182485	NNTT ID 027 Essential Energy: Infrastructure (11/9/1995)
22.	86 - Part	7314/1182485 The native title area comprises the land within the boundaries 7314/1182485, excluding Mount Stuart Boundary Road. The extinguished area comprises the part of Mount Stuart Boundary Road within that portion.	NNTT ID 030
23.	101	6822/47926	NNTT ID 053
24.	131	12/3/758976	NNTT ID 134 Land held by Tibooburra Local Aboriginal Land Council. See also Schedule Five, Table 1(b). Essential Energy: Infrastructure (2/1/1989)

	State ID	Area description (as at March 2024)	Notes and Map Reference
25.	132	13/3/758976	NNTT ID 135 Land held by Tibooburra Local Aboriginal Land Council. See also Schedule Five, Table 1(b). Essential Energy: Infrastructure (2/1/1966)
26.	133	14/3/758976	NNTT ID 136 Essential Energy: Infrastructure (2/1/1992)
27.	137	18/3/758976	NNTT ID 140
28.	153	1/6/758976	NNTT ID 178 Essential Energy: Infrastructure (2/1/1992)
29.	154	2/6/758976	NNTT ID 179
30.	155	3/6/758976	NNTT ID 180 Essential Energy: Infrastructure (2/1/1975)
31.	156	4/6/758976	NNTT ID 181 Essential Energy: Infrastructure (2/1/1975)
32.	157	5/6/758976	NNTT ID 182 Essential Energy: Infrastructure (2/1/1975)
33.	158	6/6/758976	NNTT ID 183 Essential Energy: Infrastructure (2/1/1991)
34.	159	7020/6/758976	NNTT ID 037 Essential Energy: Infrastructure (2/1/1992)
35.	176	1/7/758976	NNTT ID 184 Essential Energy: Infrastructure (2/1/1992)
36.	177	2/7/758976	NNTT ID 185
37.	178	3/7/758976	NNTT ID 186 Essential Energy: Infrastructure (2/1/1975)

	State ID	Area description (as at March 2024)	Notes and Map Reference
38.	179	4/7/758976	NNTT ID 187 Essential Energy: Infrastructure (1/1/1901)
39.	180, 181, 182	7316/1182485	NNTT ID 032 Essential Energy: Infrastructure (1/9/1992)
40.	183	8/7/758976	NNTT ID 188
41.	184	9/7/758976	NNTT ID 189
42.	185	10/7/758976	NNTT ID 190
43.	187 – Part, 190 – Part	7316/1182485	NNTT ID 033 Essential Energy: Infrastructure (1/1/1901 and 2/1/1991)
44.	187 – Part, 189 – Part, 190 – Part	7317/1182485	NNTT ID 033 Essential Energy: Infrastructure (1/1/1901, 2/1/1989 and 2/1/1991)
45.	205	22/2/758976	NNTT ID 121 Essential Energy: Infrastructure (2/1/1992)
46.	206	23/2/758976	NNTT ID 122
47.	233	1/820401	NNTT ID 239
48.	234	2/820401	NNTT ID 240
49.	235	3/820401	NNTT ID 241
50.	237	5/820401	NNTT ID 243
51.	269	27/725376	NNTT ID 073
52.	273	20/756228	NNTT ID 080
53.	278	1039/765270	NNTT ID 212
~~54.~~	~~722~~	~~Cadastral number 168667521~~	~~NNTT ID 038~~

	State ID	Area description (as at March 2024)	Notes and Map Reference
55.	739 - Part	1/914827 The native title area for portion, 1/914827, comprises the land situated outside of the footprint of the public work. The extinguished area comprises the public work and the land necessary for or incidental to the operation of the public work situated on this parcel of land.	NNTT ID 300
56.	740 - Part	1/914828 The native title area for portion, 1/914828, comprises the land situated outside of the footprint of the public work. The extinguished area comprises the public work and the land necessary for or incidental to the operation of the public work situated on this parcel of land.	NNTT ID 301
57.	741	7307/1182485	NNTT ID 023 Essential Energy: Infrastructure (2/1/1992)
58.	746	7308/1182485	NNTT ID 024
59.	747	7309/1182485	NNTT ID 025 Essential Energy: Infrastructure (1/1/1995)
60.	748	7312/1182485	NNTT ID 028 Essential Energy: Infrastructure (1/1/1995)
61.	750	2/1/759057	NNTT ID 192
62.	759	7320/1182485	NNTT ID 036 Essential Energy: Infrastructure (1/1/1995)

	State ID	Area description (as at March 2024)	Notes and Map Reference
63.	760	7306/1182485	NNTT ID 022
64.	761	7311/1182485 Parcel now comprises part of State ID 84.	NNTT ID 027 Essential Energy: Infrastructure (11/9/1995)
65.	762	7318/1182485	NNTT ID 034
66.	763	7319/1182485	NNTT ID 035

Part 1.3 (the national park estate in the non-exclusive native title area)

	State ID	Area description (as at March 2024)	Notes and Map Reference
1.	44	Cadastral number 168553414	NNTT ID U14
2.	719	5579/768479	NNTT ID 236
3.	720	Cadastral number 103827457	NNTT ID U07
4.	721	Cadastral number 100203757	NNTT ID U04
5.	724	Cadastral number 103846063	NNTT ID U09
~~6.~~	~~726~~	~~Cadastral number 100181534~~	~~NNTT ID U02~~
7.	728	Cadastral numbers 168553413 (Part), 168553414 (Part)	NNTT ID U13
8.	732	Cadastral number 103506328	NNTT ID U05
9.	733	Cadastral number 105689288	NNTT ID U010
10.	737	Cadastral number 100181531	NNTT ID U01
11.	738	Cadastral number 103827455	NNTT ID U06

12.	Unidentified	Cadastral Number 100181551	NNTT ID U03

Part 1.4 (waters in the non-exclusive native title area)

Save for any waters forming part of a lot on a plan or cadastre listed in Schedule One (native title area) of this approved determination of native title (including by application of the *ad medium filum aquae* rule), all waters, rivers, creeks, streams and lakes to the extent they fall within the land and waters covered by the NSW Part A determination area in Part 1 of Schedule Three.

Part 1.5 (land or waters to which section 47A of the *Native Title Act 1993* (Cth) applies)

Prior extinguishment has been disregarded pursuant to section 47A of the *Native Title Act 1993* (Cth) in relation to all the land or waters described in the table below and depicted on the maps at Part 1.6 (maps of the native title area) to the approved determination of native title hatched in light orange to the extent they fall within the land and waters covered by the native title determination application.

	State ID	Area description (as at March 2024)	Notes and Map Reference
1.	76	24/756228	NNTT ID 083 Land held by Tibooburra Local Aboriginal Land Council. See also Schedule Five, Table 1(c).
2.	130	19/1/758976	NNTT ID 106 Land held by Tibooburra Local Aboriginal Land Council. See also Schedule Five, Table 1(c).
3.	249	7/820405	NNTT ID 265 Land held by Tibooburra Local Aboriginal Land Council pursuant to Western Lands Lease number 14245. See also Schedule Five, Table 1(c).

Part 1.6 (maps of the native title area)

ANNEXURE A

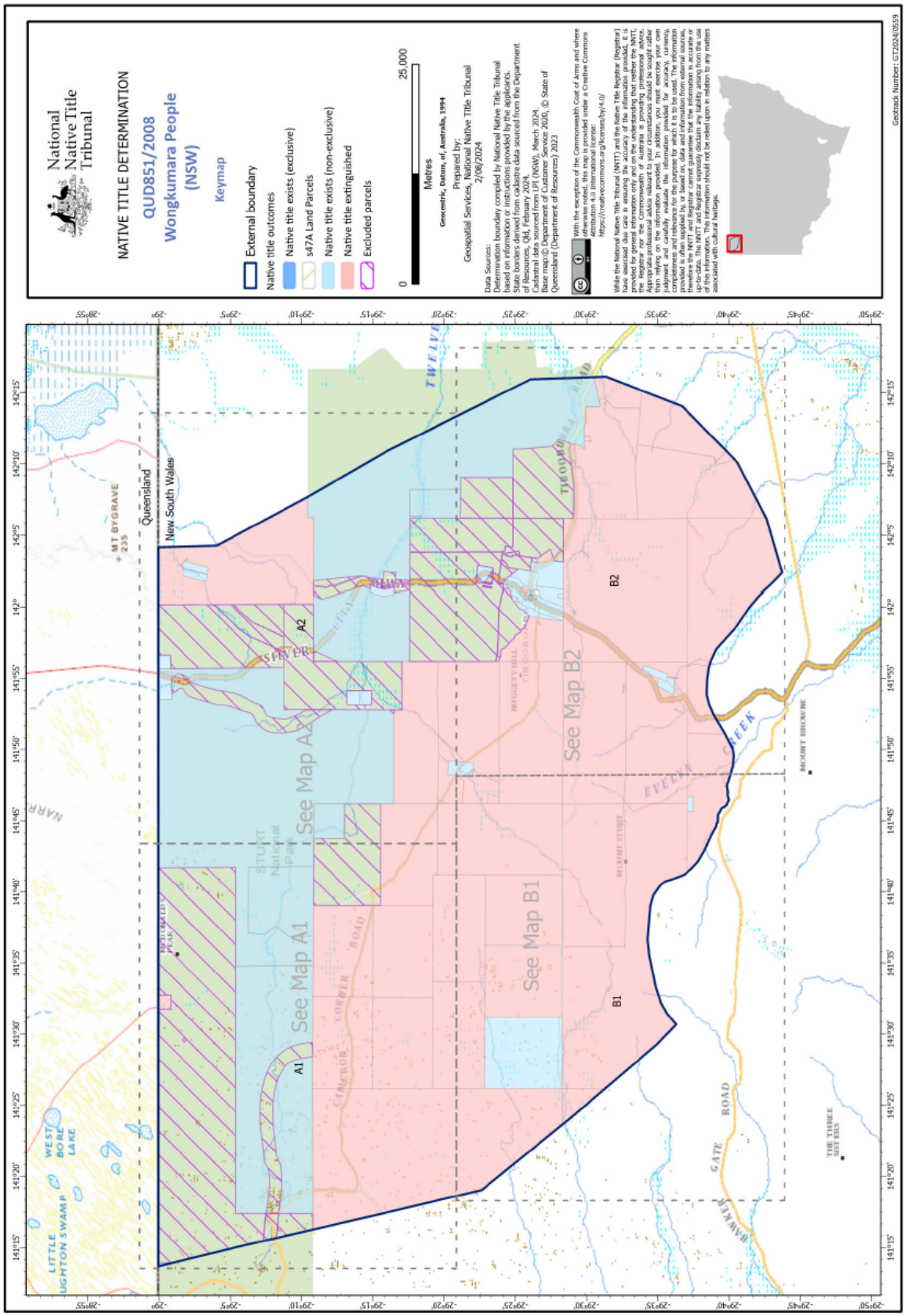

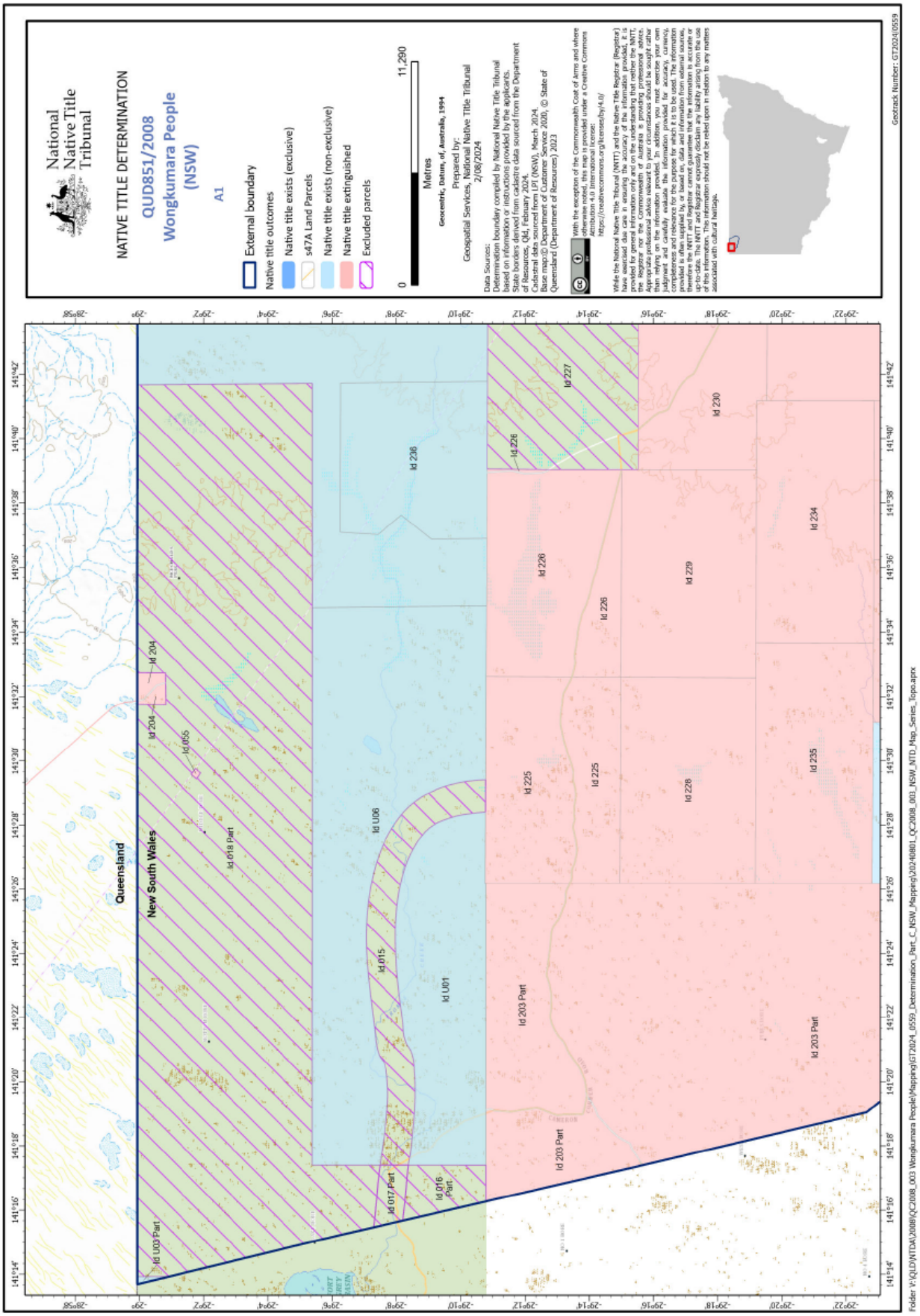
National Native Title Tribunal
NATIVE TITLE DETERMINATION
QUD851/2008
Wongkumara People
(NSW)
A1
External boundary
Native title outcomes
Native title exists (exclusive)
s47A Land Parcels
Native title exists (non-exclusive)
Native title extinguished
Excluded parcels
0
11,290
Metres
Geocentric, Datum, of, Australia, 1994
Prepared by:
Geospatial Services, National Native Title Tribunal
2/08/2024
Data Sources:
Determination boundary compiled by National Native Title Tribunal based on information or instructions provided by the applicants. State borders derived from cadastre data sourced from the Department of Resources, Qld, February 2024.
Cadastral data sourced from LPI (NSW), March 2024.
Base map:© Department of Customer Service 2020, © State of Queensland (Department of Resources) 2023
With the exception of the Commonwealth Coat of Arms and where otherwise noted, this map is provided under a Creative Commons Attribution 4.0 International licence:
https://creativecommons.org/licenses/by/4.0/
While the National Native Title Tribunal (NNTT) and the Native Title Registrar (Registrar) have exercised due care in ensuring the accuracy of the information provided, it is provided for general information purposes only. The Commonwealth of Australia, the NNTT, the Registrar and the Commonwealth Minister are not liable for any loss or damage. Appropriate professional advice relevant to your circumstances should be sought rather than relying on the information provided. In addition, you must exercise your own judgment and carefully evaluate the information provided for accuracy, currency, completeness and relevance for your purposes. Data and information from external sources, provided is often supplied by, or based on, data and information from external sources, therefore the NNTT and Registrar cannot guarantee that the information is accurate or up-to-date. The NNTT and Registrar expressly disclaim any liability arising from the use of this information. The information should not be relied upon in relation to any matters associated with cultural heritage.
Geotrack Number: GT2024/0559
Queensland
New South Wales
Id 204
Id 055
Id 018 Part
Id U06
Id 236
Id 227
Id 226
Id 230
Id 229
Id 234
Id 225
Id 228
Id 235
Id 203 Part
Id U01
Id 015
Id 017 Part
Id 016 Part
Id U03 Part
Folder V:\QLD\NTDA\2008\QC2008_003 Wongkumara People\Mapping\GT2024_0559_Determination_Part_C_NSW_Mapping\20240801_QC2008_003_NSW_NTD_Map_Series_Topo.aprx

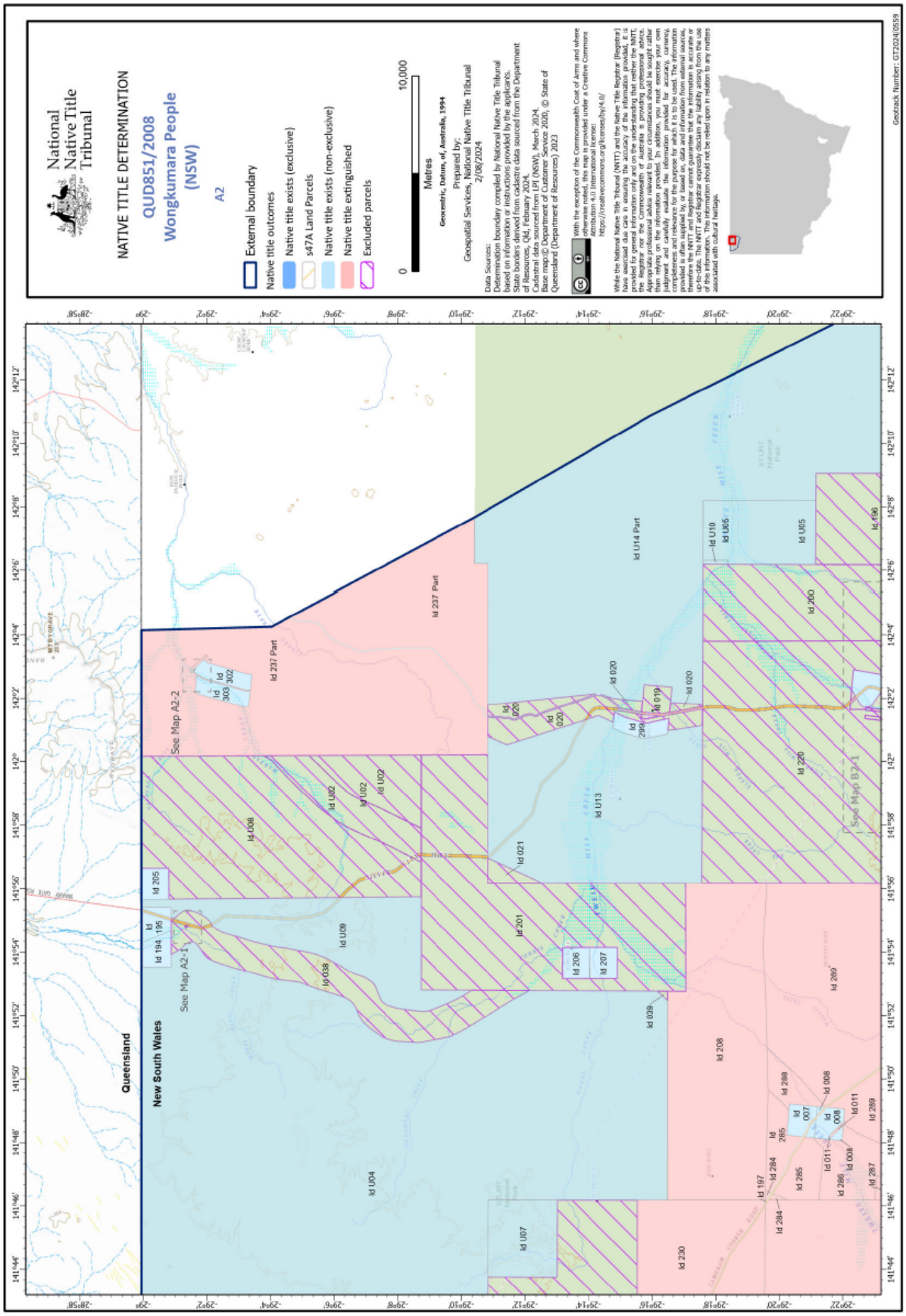
National Native Title Tribunal
NATIVE TITLE DETERMINATION
QUD851/2008
Wongkumara People
(NSW)
A2
External boundary
Native title outcomes
Native title exists (exclusive)
s47A Land Parcels
Native title exists (non-exclusive)
Native title extinguished
Excluded parcels
0
10,000
Metres
Geocentric, Datum, of, Australia, 1994
Prepared by:
Geospatial Services, National Native Title Tribunal
2/08/2024
Data Sources:
Determination boundary compiled by National Native Title Tribunal based on information or instructions provided by the applicants.
State borders derived from cadastre data sourced from the Department of Resources, Qld, February 2024.
Cadastral is sourced from LPI (NSW), March 2024.
Basemap © Department of Customer Service 2020, © State of Queensland (Department of Resources) 2023
With the exception of the Commonwealth Coat of Arms and where otherwise noted, this map is provided under a Creative Commons Attribution 4.0 International license:
https://creativecommons.org/licenses/by/4.0/
While the National Native Title Tribunal (NNTT) and the Native Title Registrar (Registrar) have exercised due care in ensuring the accuracy of the information provided, it is provided for general information only and on the understanding that neither the NNTT, the Registrar nor the Commonwealth of Australia is rendering legal advice. Appropriate professional advice relevant to your circumstances should be sought rather than relying on the information provided. In addition, you must exercise your own judgment and carefully evaluate the information provided for accuracy, currency, completeness and relevance for the purpose for which it is to be used. The information provided is subject to change at any time without prior notice. Therefore the NNTT and Registrar cannot guarantee that the information is accurate or up-to-date. The NNTT and Registrar expressly disclaim any liability arising from the use of this information. The information should not be relied upon in relation to any matters associated with cultural heritage.
Geotrack Number: GT2024/0559
Folder: V:\QLD\NTDA\2008\QC2008_003 Wongkumara People\Mapping\GT2024_0559_Determination_Part_C_NSW_Mapping\20240801_QC2008_003_NSW_NTD_Map_Series_Topo.aprx
Queensland
New South Wales
See Map A2-1
See Map A2-2
See Map B2-1
Id 237 Part
Id U14 Part
Id U04
Id U07
Id U08
Id U09
Id U02
Id U13
Id U10
Id U05
Id 020
Id 021
Id 019
Id 039
Id 208
Id 230
Id 201
Id 206
Id 207
Id 205
Id 194
Id 195
Id 196
Id 200
Id 220
Id 269
Id 197
Id 284
Id 285
Id 286
Id 287
Id 288
Id 289
Id 007
Id 008
Id 011
Id 302
Id 303
Id 299
Id 026
Id 025
MITGRAVE
BRAND
MERRY GALT ROAD
MILE CREEK
STUART NATIONAL PARK
142°12'
142°10'
142°8'
142°6'
142°4'
142°2'
142°
141°58'
141°56'
141°54'
141°52'
141°50'
141°48'
141°46'
141°44'
-29°
-29°2'
-29°4'
-29°6'
-29°8'
-29°10'
-29°12'
-29°14'
-29°16'
-29°18'
-29°20'
-29°22'
-28°58'

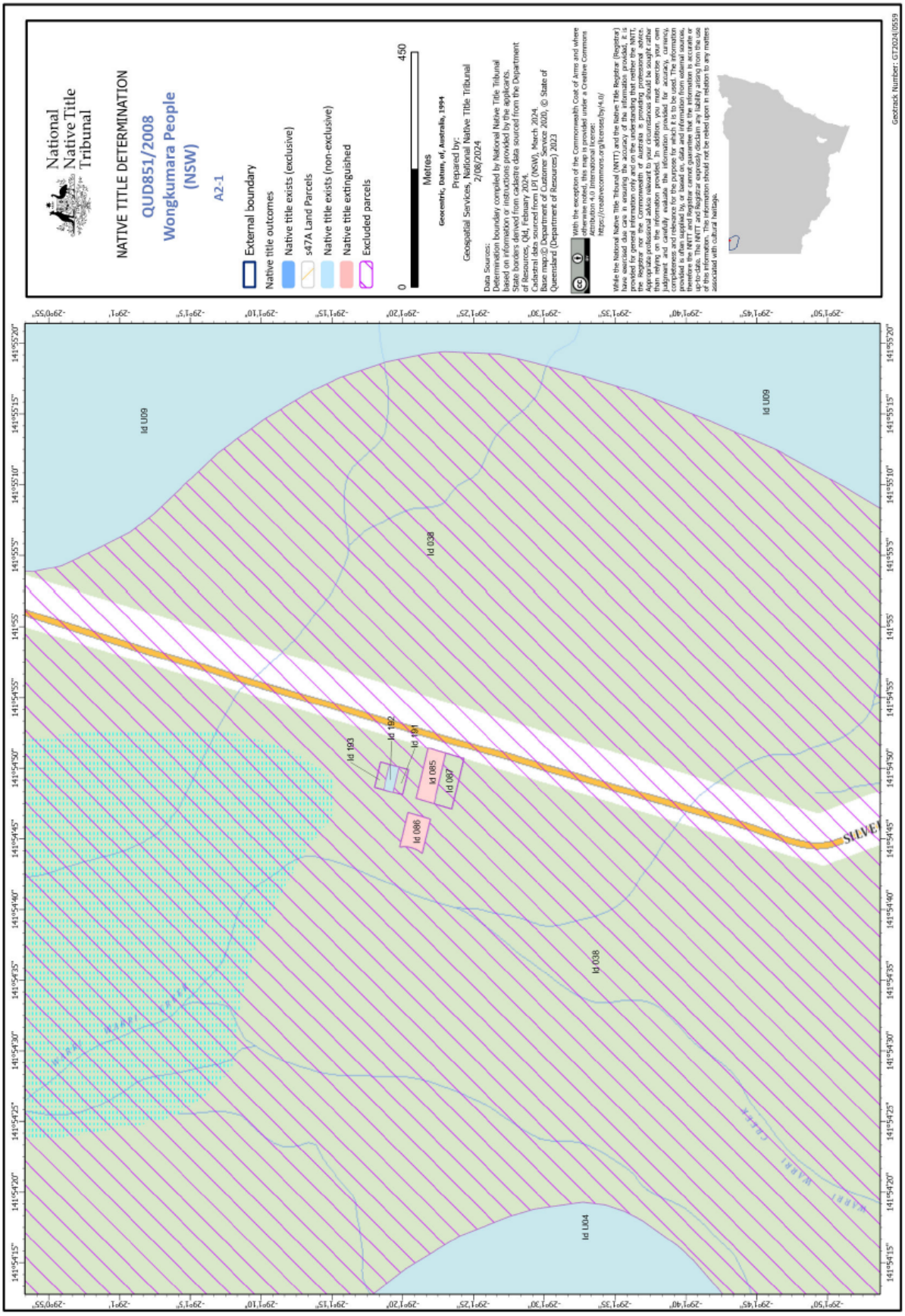
National Native Title Tribunal
NATIVE TITLE DETERMINATION
QUD851/2008
Wongkumara People
(NSW)
A2-1
External boundary
Native title outcomes
Native title exists (exclusive)
s47A Land Parcels
Native title exists (non-exclusive)
Native title extinguished
Excluded parcels
0
450
Metres
Geometric, Datum, of, Australia, 1994
Prepared by:
Geospatial Services, National Native Title Tribunal
2/08/2024
Data Sources:
Determination boundary compiled by National Native Title Tribunal based on information or instructions provided by the applicants.
State borders derived from cadastre data sourced from the Department of Resources, Qld, February 2024.
Cadastre data sourced from DCDB (NSW), March 2024.
Base maps© Department of Customer Service 2020, © State of Queensland (Department of Resources) 2023
With the exception of the Commonwealth Coat of Arms and where otherwise noted, this map is provided under a Creative Commons Attribution 4.0 International license:
https://creativecommons.org/licenses/by/4.0/
While the National Native Title Tribunal (NNTT) and the Native Title Registrar (Registrar) have exercised due care in ensuring the accuracy of the information provided, it is provided for general information only and on the understanding that neither the NNTT, the Registrar nor the Commonwealth of Australia represent that it is complete or accurate. Appropriate professional advice relevant to your circumstances should be sought rather than relying on the information provided. In addition, you must exercise your own judgment and carefully evaluate the information provided for accuracy, currency, completeness and suitability for the purpose for which it is to be used. The information provided is often supplied by or based on data and information from external sources, therefore the NNTT and Registrar cannot guarantee that the information is accurate or up-to-date. The NNTT and Registrar expressly disclaim any liability arising from the use of this information. This information should not be relied upon in relation to any matters associated with Cultural Heritage.
Geotrack Number: GT20240559
Id U09
Id 038
Id 193
Id 192
Id 191
Id 085
Id 087
Id 086
Id 038
Id U04
Id U09
SILVER
WARRI
CREEK
141°54'15"
141°54'20"
141°54'25"
141°54'30"
141°54'35"
141°54'40"
141°54'45"
141°54'50"
141°54'55"
141°55'
141°55'5"
141°55'10"
141°55'15"
141°55'20"
-29°0'55"
-29°1'
-29°1'5"
-29°1'10"
-29°1'15"
-29°1'20"
-29°1'25"
-29°1'30"
-29°1'35"
-29°1'40"
-29°1'45"
-29°1'50"
Folder V:\QLD\NTDA\2008\QC2008_003 Wongkumara People\Mapping\GT2024_0559_Determination_Part_C_NSW_Mapping\20240801_QC2008_003_NSW_NTD_Map_Series_Topo.aprx

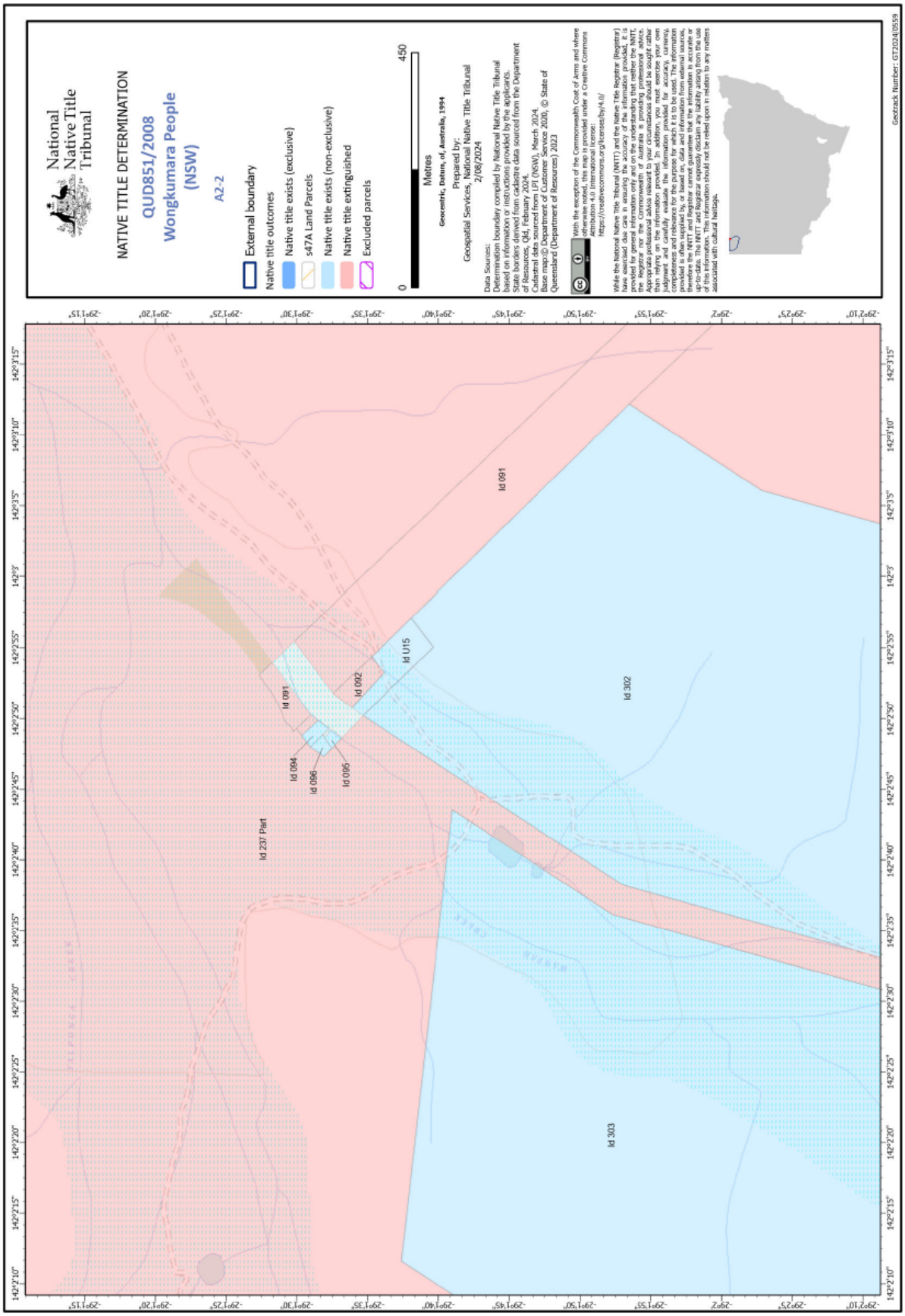
National Native Title Tribunal
NATIVE TITLE DETERMINATION
QUD851/2008
Wongkumara People (NSW)
A2-2
External boundary
Native title outcomes
Native title exists (exclusive)
s47A Land Parcels
Native title exists (non-exclusive)
Native title extinguished
Excluded parcels
0
450
Metres
Geocentric, Datum, of, Australia, 1994
Prepared by:
Geospatial Services, National Native Title Tribunal
2/08/2024
Data Sources:
Determination boundary compiled by National Native Title Tribunal based on information or instructions provided by the applicants.
Title Boundaries derived from cadastral data sourced from the Department of Resources, Qld, February 2024.
Cadastral data sourced from LPI (NSW), March 2024.
Base map:© Department of Customer Service 2020, © State of Queensland (Department of Resources) 2023
With the exception of the Commonwealth Coat of Arms and where otherwise noted, this map is provided under a Creative Commons Attribution 4.0 International licence:
https://creativecommons.org/licenses/by/4.0/
While the National Native Title Tribunal (NNTT) and the Native Title Registrar (Registrar) have exercised due care in ensuring the accuracy of the information provided, it is provided for general information purposes only. Neither the NNTT nor the Registrar nor the Commonwealth of Australia is providing professional advice. Appropriate professional advice relevant to your circumstances should be sought rather than relying on the information provided. In addition, you must exercise your own judgment as to whether the information is suitable for your purposes. The accuracy, completeness and relevance for the purpose for which it is to be used. The information provided is often supplied by, or based on, data and information from external sources, therefore the NNTT and Registrar cannot guarantee that the information is accurate or up-to-date. The NNTT and Registrar expressly disclaim any liability arising from the use of the information. The information should not be relied upon in relation to any matters associated with cultural heritage.
Id 237 Part
Id 094
Id 096
Id 095
Id 091
Id 092
Id U15
Id 091
Id 302
Id 303
Geotrack Number: GT20240559
Folder V:\QLD\NTDA\2008\QC2008_003 Wongkumara People\Mapping\GT2024_0559_Determination_Part_C_NSW_Mapping\20240801_QC2008_003_NSW_NTD_Map_Series_Topo.aprx

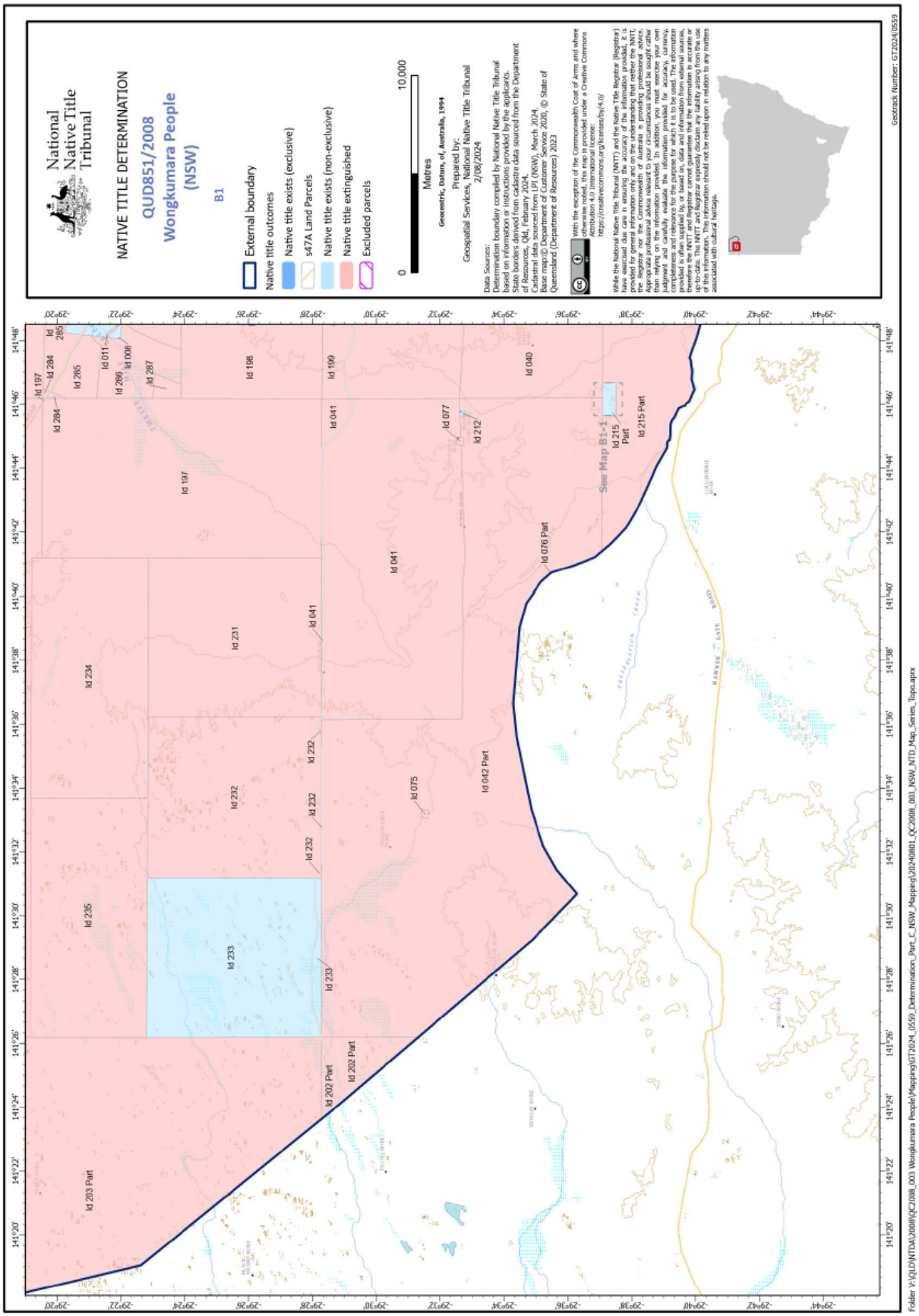
National Native Title Tribunal
NATIVE TITLE DETERMINATION
QUD851/2008
Wongkumara People
(NSW)
B1
External boundary
Native title outcomes
Native title exists (exclusive)
s47A Land Parcels
Native title exists (non-exclusive)
Native title extinguished
Excluded parcels
0
10,000
Metres
Geocentric, Datum, of, Australia, 1994
Prepared by:
Geospatial Services, National Native Title Tribunal
2/08/2024
Data Sources:
Determination boundary compiled by National Native Title Tribunal based on reference documents provided by the applicants.
State borders derived from cadastre data sourced from the Department of Resources, Qld, February 2024.
Cadastral data sourced from LPI (NSW), March 2024.
Base map:© Department of Customer Service 2020, © State of Queensland (Department of Resources) 2023
With the exception of the Commonwealth Coat of arms and where otherwise noted, this map is provided under a Creative Commons Attribution 4.0 International license.
https://creativecommons.org/licenses/by/4.0/
While the National Native Title Tribunal (NNTT) and the Native Title Registrar (Registrar) have exercised due care in ensuring the accuracy of the information provided, it is provided on an "as is" basis and without any express or implied warranties. Neither the NNTT nor the Registrar nor the Commonwealth of Australia is providing professional advice. Appropriate professional advice relevant to your circumstances should be sought rather than relying on the information provided. In addition, you must exercise your own independent skill and judgment in the use of the information provided and satisfy yourself as to its accuracy, completeness and relevance for the purpose for which it is to be used. The information provided is often supplied by, or based on, data and information from external sources, therefore the NNTT and Registrar cannot guarantee that the information is accurate or up-to-date. The NNTT and Registrar do not accept responsibility for the use or misuse of this information. This information should not be relied upon in relation to any matters associated with cultural heritage.
Geotrack Number: GT2024/0559
See Map B1-1
Id 197
Id 284
Id 285
Id 011
Id 286
Id 008
Id 287
Id 198
Id 199
Id 040
Id 041
Id 077
Id 212
Id 215 Part
Id 076 Part
Id 231
Id 234
Id 232
Id 075
Id 042 Part
Id 235
Id 233
Id 202 Part
Id 203 Part
Folder V:\QLD\NTDA\2008\QC2008_003 Wongkumara People\Mapping\GT2024_0559_Determination_Part_C_NSW_Mapping\20240801_QC2008_003_NSW_NTD_Map_Series_Topo.aprx

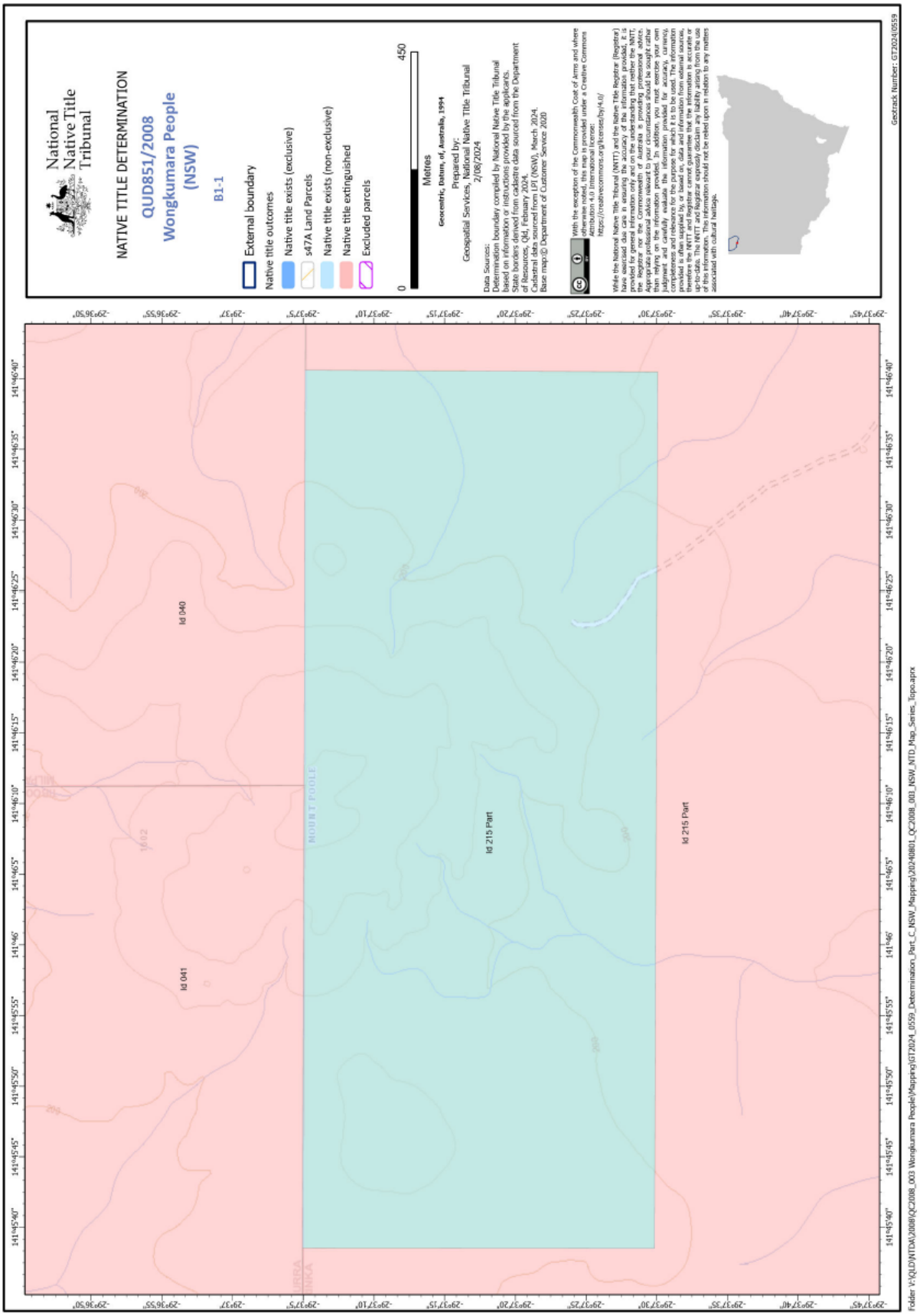
National Native Title Tribunal
NATIVE TITLE DETERMINATION
QUD851/2008
Wongkumara People
(NSW)
B1-1
External boundary
Native title outcomes
Native title exists (exclusive)
s47A Land Parcels
Native title exists (non-exclusive)
Native title extinguished
Excluded parcels
0
450
Metres
Geocentric, Datum of Australia, 1994
Prepared by:
Geospatial Services, National Native Title Tribunal
2/06/2024
Data Sources:
Determination boundary compiled by National Native Title Tribunal based on information or instructions provided by the applicants.
State borders derived from cadastre data sourced from the Department of Resources, Qld, February 2024.
Cadastral data sourced from LPI (NSW), March 2024.
Base map:© Department of Customer Service 2020
With the exception of the Commonwealth Coat of Arms and where otherwise noted, this map is provided under a Creative Commons Attribution 4.0 International license:
https://creativecommons.org/licenses/by/4.0/
While the National Native Title Tribunal (NNTT) and the Native Title Registrar (Registrar) have exercised due care in ensuring the accuracy of the information provided, it is provided for general information only and on the understanding that neither the NNTT, the Registrar nor the Commonwealth of Australia represents or warrants that it is accurate. Appropriate professional advice relevant to your circumstances should be sought rather than relying on the information provided. In addition, you must exercise your own judgment and carefully evaluate the information provided for accuracy, currency, completeness and relevance for the purpose for which it is to be used. The information provided is other than land tenure information and is derived from various sources and therefore the NNTT and Registrar cannot guarantee that the information is accurate or up-to-date. The NNTT and Registrar expressly disclaim any liability arising from the use of this information. This information should not be relied upon in relation to any matters associated with Cultural Heritage.
Geotrack Number: GT2024/0559
Id 040
Id 041
Id 215 Part
Id 215 Part
MOUNT POOLE
Folder: V:\QLD\NTDA\2008\QC2008_003 Wongkumara People\Mapping\GT2024_0559_Determination_Part_C_NSW_Mapping\2024080I_QC2008_003_NSW_NTD_Map_Series_Topo.aprx

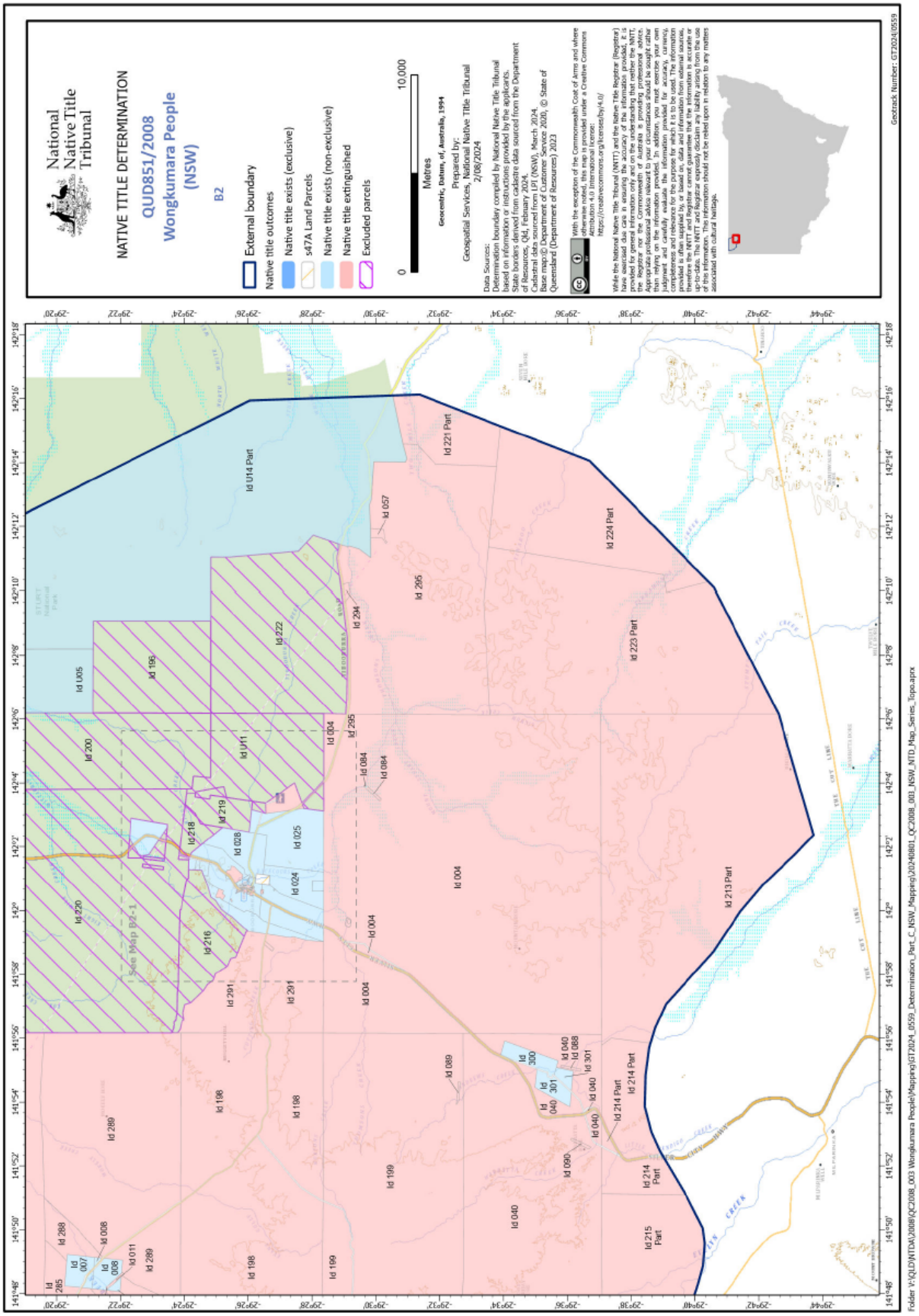
National Native Title Tribunal
NATIVE TITLE DETERMINATION
QUD851/2008
Wongkumara People
(NSW)
B2
External boundary
Native title outcomes
Native title exists (exclusive)
s47A Land Parcels
Native title exists (non-exclusive)
Native title extinguished
Excluded parcels
0
10,000
Metres
Geocentric, Datum, of, Australia, 1994
Prepared by:
Geospatial Services, National Native Title Tribunal
2/08/2024
Data Sources:
Determination boundary compiled by National Native Title Tribunal based on information or instructions provided by the applicants.
State borders derived from cadastre data sourced from the Department of Resources, Qld, February 2024.
Cadastral data sourced from LPI (NSW), March 2024.
Base map:© Department of Customer Service 2020, © State of Queensland (Department of Resources) 2023
With the exception of the Commonwealth Coat of Arms and where otherwise noted, this map is provided under a Creative Commons Attribution 4.0 International licence.
https://creativecommons.org/licenses/by/4.0/
While the National Native Title Tribunal (NNTT) and the Native Title Registrar (Registrar) have exercised due care in relation to the accuracy of the information provided, it is provided for general information only and on the understanding that neither the NNTT, the Registrar nor the Commonwealth of Australia is providing professional advice. Appropriate professional advice relevant to your circumstance should be sought rather than relying on the information provided. In relying on the information provided, you must exercise your own judgment and carefully evaluate the information provided for accuracy, currency, completeness and relevance for the purpose for which it is to be used. The information provided is often supplied by, or based on, data and information from external sources, therefore the NNTT and Registrar do not warrant that the information is accurate or up-to-date. The NNTT and Registrar expressly disclaim any liability arising from the use of this information. This information should not be relied upon in relation to any matters associated with cultural heritage.
See Map B2-1
Id U14 Part
Id U05
Id 196
Id 200
Id U11
Id 220
Id 218
Id 219
Id 028
Id 025
Id 024
Id 216
Id 222
Id 057
Id 294
Id 295
Id 084
Id 004
Id 221 Part
Id 224 Part
Id 223 Part
Id 213 Part
Id 214 Part
Id 215 Part
Id 089
Id 090
Id 040
Id 088
Id 300
Id 301
Id 291
Id 198
Id 199
Id 289
Id 288
Id 285
Id 007
Id 008
Id 011
Geoscientific Number : GT2024/0559
Folder V:\QLD\NTDA\2008\QC2008_003 Wongkumara People\Mapping\GT2024_0559_Determination_Part_C_NSW_Mapping\20240801_QC2008_003_NSW_NTD_Map_Series_Topo.aprx

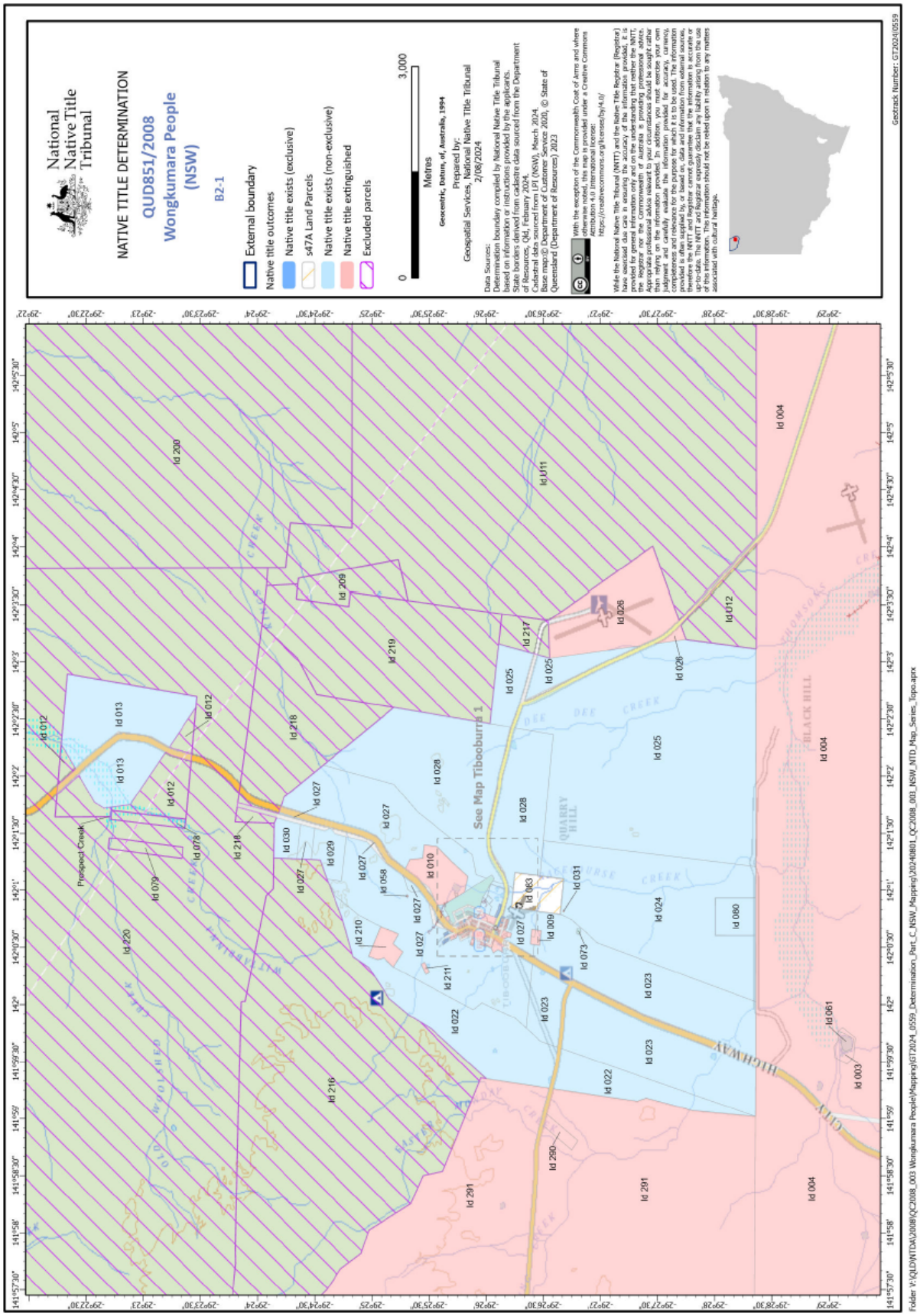
National Native Title Tribunal
NATIVE TITLE DETERMINATION
QUD851/2008
Wongkumara People
(NSW)
B2-1
External boundary
Native title outcomes
Native title exists (exclusive)
s47A Land Parcels
Native title exists (non-exclusive)
Native title extinguished
Excluded parcels
0
3,000
Metres
Geocentric, Datum, of, Australia, 1994
Prepared by:
Geospatial Services, National Native Title Tribunal
2/08/2024
Data Sources:
Determination boundary compiled by National Native Title Tribunal based on information or instructions provided by the applicants.
State borders derived from cadastre data sourced from the Department of Resources, Qld, February 2024.
Cadastral data sourced from LPI (NSW), March 2024.
Base map:© Department of Customer Service 2020, © State of Queensland (Department of Resources) 2023
With the exception of the Commonwealth Coat of Arms and where otherwise noted, this map is provided under a Creative Commons Attribution 4.0 licence.
https://creativecommons.org/licenses/by/4.0/
While the National Native Title Tribunal (NNTT) and the Native Title Registrar (Registrar) have endeavoured to make the information provided as accurate as possible, it is provided for general information only and on the understanding that neither the NNTT, the Registrar nor the Commonwealth of Australia is providing professional advice. Appropriate professional advice relevant to your circumstances should be sought rather than relying on the information provided. You should exercise your own skill and judgment and carefully evaluate the information provided for accuracy, currency, completeness and relevance for the purpose for which it is to be used. The information provided is either supplied by, or based on, data and information from external sources, beyond the control of the NNTT and Registrar and may not be accurate, current or up-to-date. The NNTT and Registrar expressly disclaim any liability arising from the use of this information. This information should not be relied upon in relation to any matters associated with cultural heritage.
Geotrack Number: GT2024/0559
See Map Tibooburra 1
Id 200
Id 209
Id 219
Id 217
Id 011
Id 026
Id 012
Id 013
Id 078
Id 079
Id 220
Id 218
Id 030
Id 029
Id 027
Id 058
Id 010
Id 028
Id 025
Id 031
Id 063
Id 009
Id 073
Id 024
Id 080
Id 210
Id 211
Id 022
Id 023
Id 216
Id 290
Id 291
Id 004
Id 061
Id 003
Prospect Creek
QUARRY HILL
BLACK HILL
HIGHWAY
Folder: V:\QLD\NTDA\QD2008\QC2008_003 Wongkumara People\Mapping\GT2024_0559_Determination_Part_C_NSW_Mapping\20240801_QC2008_003_NSW_MTD_Map_Series_Topo.aprx

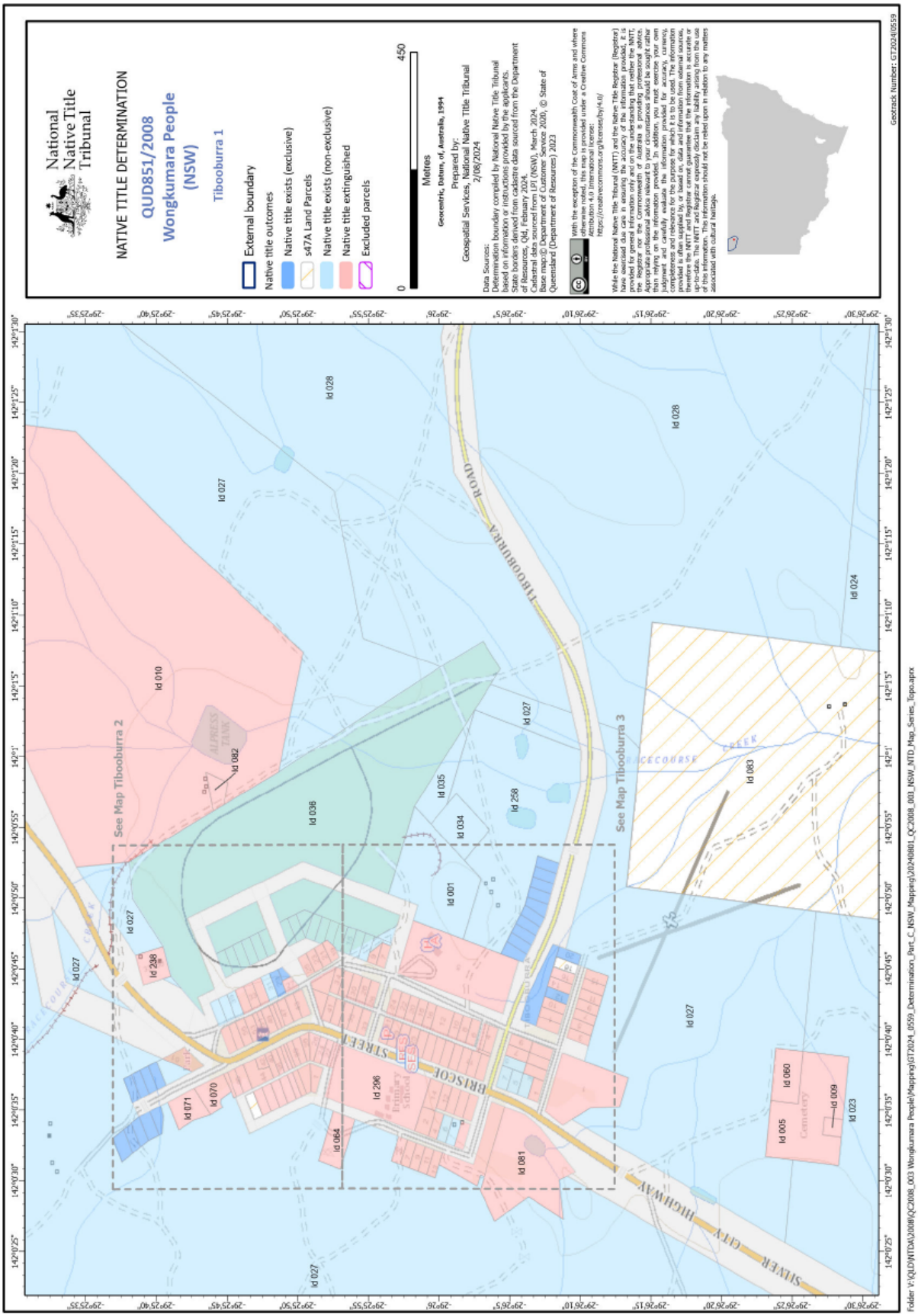
National Native Title Tribunal
NATIVE TITLE DETERMINATION
QUD851/2008
Wongkumara People (NSW)
Tibooburra 1
External boundary
Native title outcomes
Native title exists (exclusive)
s47A Land Parcels
Native title exists (non-exclusive)
Native title extinguished
Excluded parcels
0
450
Metres
Geocentric, Datum, of, Australia, 1994
Prepared by:
Geospatial Services, National Native Title Tribunal
2/08/2024
Data Sources:
Determination boundary compiled by National Native Title Tribunal based on information or instructions provided by the applicants
State borders derived from cadastre data sourced from the Department of Resources, Qld, February 2024.
Cadastral data sourced from LPI (NSW), March 2024.
Base map:© Department of Customer Service 2020, © State of Queensland (Department of Resources) 2023
With the exception of the Commonwealth Coat of Arms and where otherwise noted, this map is provided under a Creative Commons Attribution 4.0 International licence.
https://creativecommons.org/licenses/by/4.0/
While the National Native Title Tribunal (NNTT) and the Native Title Registrar (Registrar) have endeavoured to ensure that the accuracy of the information provided is adequate for general information only and on the understanding that neither the NNTT, the Registrar nor the Commonwealth of Australia is providing professional advice. Appropriate professional advice relevant to your circumstances should be sought rather than relying on the information provided. The recipient must exercise their own judgment and carefully evaluate the information provided for accuracy, currency, completeness and relevance for the purpose for which it is to be used. The information provided is often supplied by, or based on, data and information from external sources, therefore the NNTT and Registrar cannot verify the information and it is not necessarily up-to-date. The NNTT and Registrar expressly disclaim any liability arising from the use of this information. This information should not be relied upon in relation to any matters associated with cultural heritage.
Geotrack Number: GT2024/0559
See Map Tibooburra 2
See Map Tibooburra 3
TIBOOBURRA ROAD
BRISCOE STREET
SILVER CITY HIGHWAY
RACECOURSE CREEK
Id 027
Id 028
Id 010
Id 082
Id 036
Id 035
Id 034
Id 258
Id 001
Id 238
Id 071
Id 070
Id 296
Id 064
Id 081
Id 083
Id 024
Id 060
Id 005
Id 009
Id 023
Cemetery
Folder: V:\QLD\NTDA\2008\QC2008_003 Wongkumara People\Mapping\GT2024_0559_Determination_Part_C_NSW_Mapping\20240801_QC2008_003_NSW_NTD_Map_Series_Topo.aprx

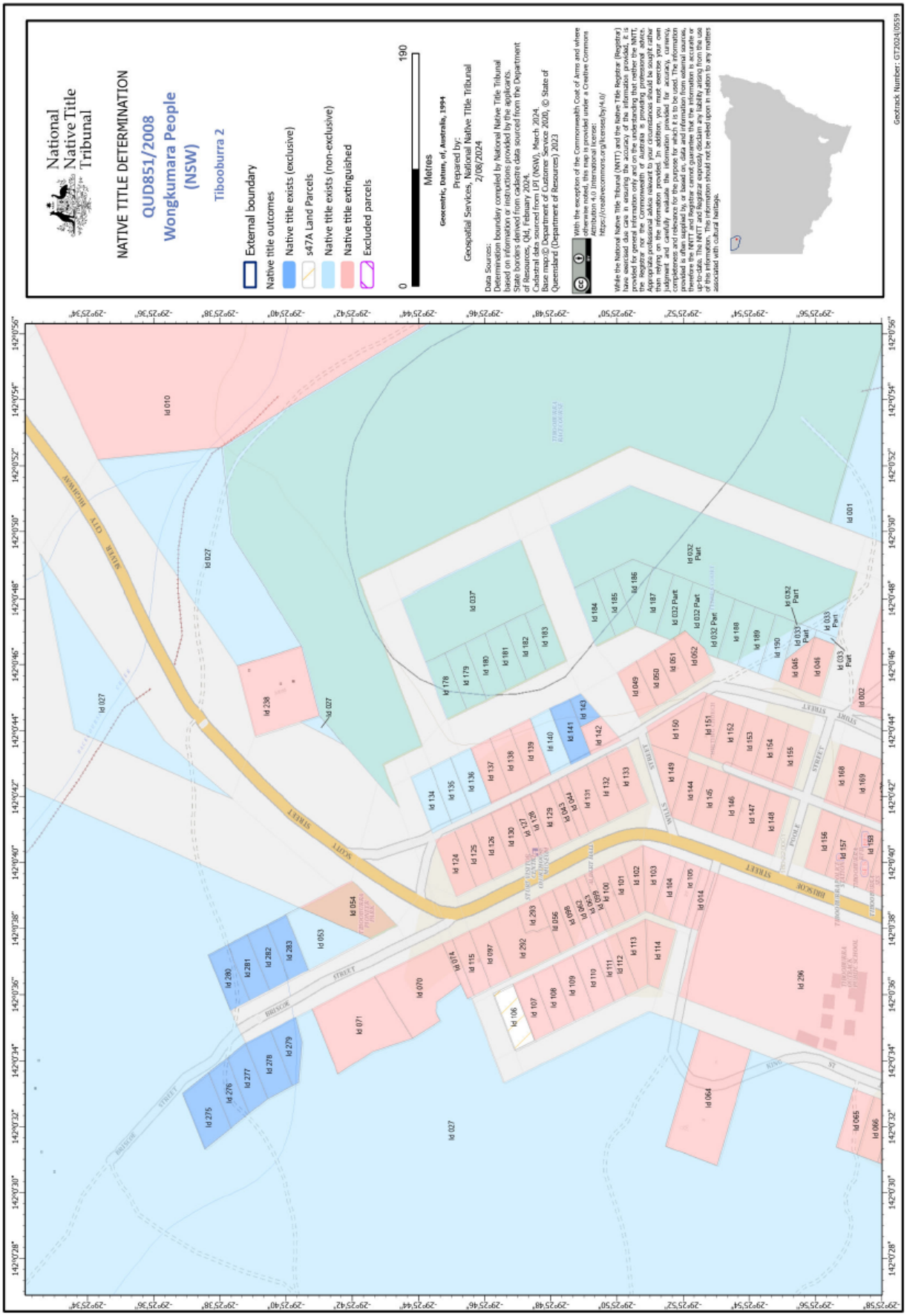
National Native Title Tribunal
NATIVE TITLE DETERMINATION
QUD851/2008
Wongkumara People (NSW)
Tibooburra 2
External boundary
Native title outcomes
Native title exists (exclusive)
s47A Land Parcels
Native title exists (non-exclusive)
Native title extinguished
Excluded parcels
0
190
Metres
Geocentric, Datum, of, Australia, 1994
Prepared by:
Geospatial Services, National Native Title Tribunal
2/08/2024
Data Sources:
Determination boundary compiled by National Native Title Tribunal based on information or instructions provided by the applicants.
State borders derived from cadastre data sourced from the Department of Resources, Qld, February 2024.
Cadastral data sourced from LPI (NSW), March 2024.
Base map:© Department of Customer Service 2020, © State of Queensland (Department of Resources) 2023
With the exception of the Commonwealth Coat of Arms and where otherwise noted, this product is provided under a Creative Commons Attribution 4.0 International license:
https://creativecommons.org/licenses/by/4.0/
While the National Native Title Tribunal (NNTT) and the Native Title Registrar (Registrar) have exercised due care in ensuring the accuracy of the information provided, it is provided for general information only and on the understanding that neither the NNTT, the Registrar nor the Commonwealth of Australia is providing professional advice. Appropriate professional advice relevant to your circumstances should be sought rather than relying on the information provided. In relying on this information, you must exercise your own judgment and carefully evaluate the information provided for accuracy, currency, completeness and relevance for the purpose for which it is to be used. The information provided is often supplied by, or based on, data and information from external sources, therefore the NNTT and Registrar cannot guarantee that the information is accurate or up-to-date. The NNTT and Registrar accept no responsibility for any loss or damage arising out of this information. This information should not be relied upon in relation to any matters associated with cultural heritage.
Geotrack Number: GT2024/0559
Folder: V:\QLD\NTDA\2008\QC2008_003 Wongkumara People\Mapping\GT2024_0559_Determination_Part_C_NSW_Mapping\20240801_QC2008_003_NSW_NTD_Map_Series_Topo.aprx

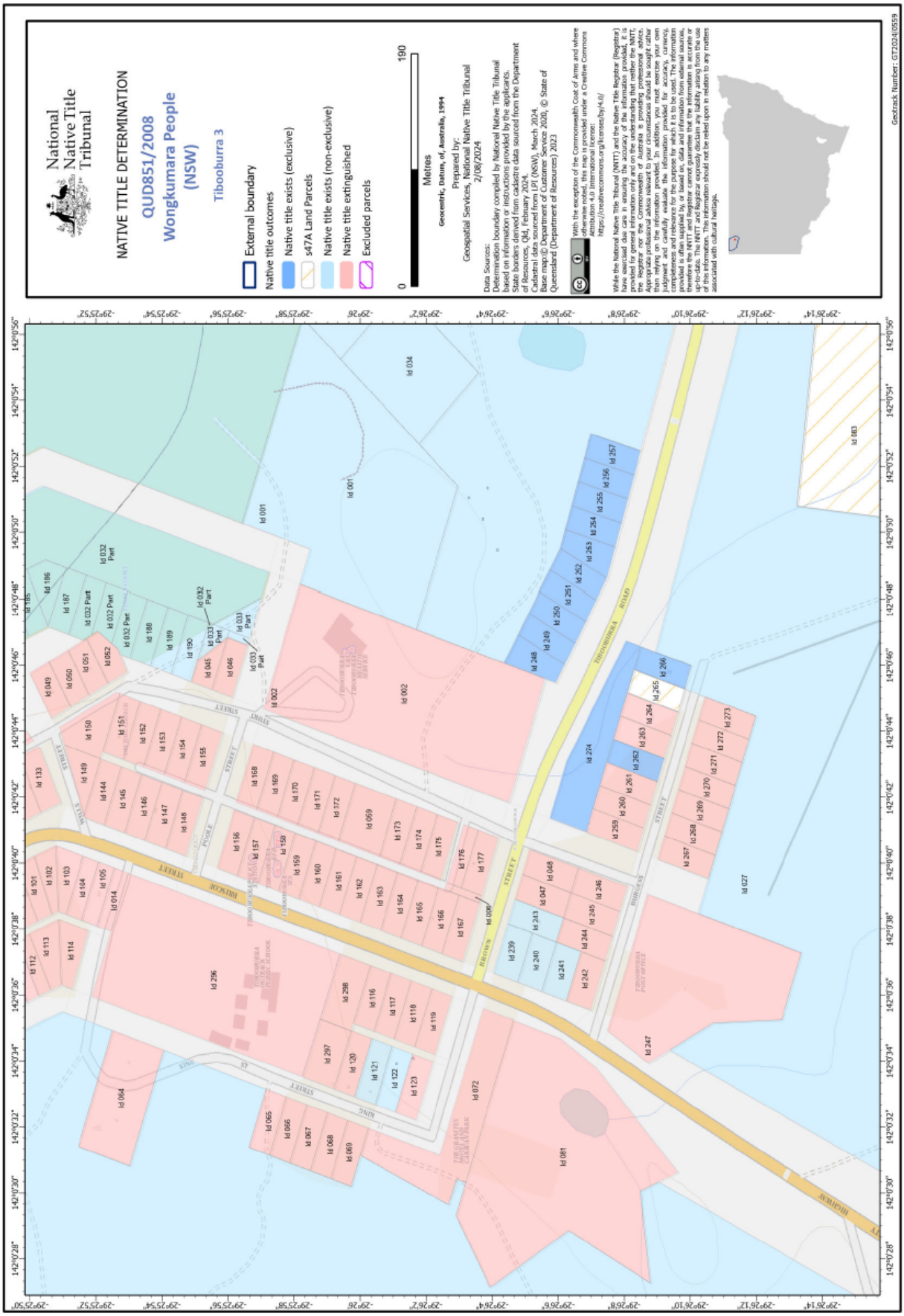
National Native Title Tribunal
NATIVE TITLE DETERMINATION
QUD851/2008
Wongkumara People (NSW)
Tibooburra 3
External boundary
Native title outcomes
Native title exists (exclusive)
s47A Land Parcels
Native title exists (non-exclusive)
Native title extinguished
Excluded parcels
0
190
Metres
Geocentric, Datum, of, Australia, 1994
Prepared by:
Geospatial Services, National Native Title Tribunal
2/06/2024
Data Sources:
Determination boundary compiled by National Native Title Tribunal based on information or instructions provided by the applicants.
State borders derived from cadastre data sourced from the Department of Resources, Qld, February 2024.
Cadastral data sourced from LPI (NSW), March 2024.
Roads sourced from Department of Resources, Qld, 2020, © State of Queensland (Department of Resources) 2023
With the exception of the Commonwealth Coat of Arms and where otherwise noted, this map is provided under a Creative Commons Attribution 4.0 International license:
https://creativecommons.org/licenses/by/4.0/
While the National Native Title Tribunal (NNTT) and the Native Title Registrar (Registrar) have exercised due care in ensuring the accuracy of the information provided, it is provided for general information only and on the understanding that neither the NNTT, the Registrar nor the Commonwealth of Australia is providing professional advice. Accordingly, the NNTT and the Registrar do not accept any liability to any person than relying on the information provided. In addition, you must exercise your own judgment and carefully evaluate the information provided for accuracy, currency, completeness and relevance for the purpose for which it is to be used. The information provided is either supplied by, or based on, data and information from external sources, therefore the NNTT and the Registrar do not warrant, guarantee or assure that it is up-to-date. The NNTT and Registrar expressly disclaim any liability arising from the use of this information. This information should not be relied upon in relation to any matters associated with cultural heritage.
Geotrack Number: GT20240559
Folder V:\QLD\NTDA\2008\QC2008_003 Wongkumara People\Mapping\GT2024_0559_Determination_Part_C_NSW_Mapping\20240801_QC2008_003_NSW_NTD_Map_Series_Topo.aprx